

UNIT 1 - HANDOUT 4 A

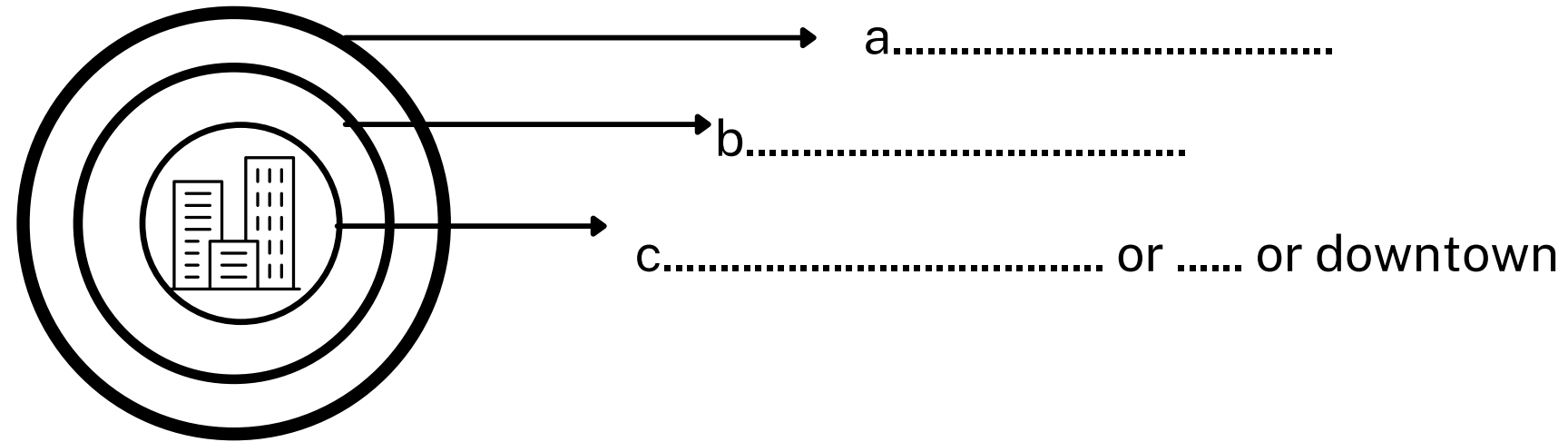
CITIES IN THE WORLD

Let's go to visit a city!


Identify on this picture all the elements that you can according to the video




1- Video from 0' -2.52 min




2- Video from 3.30' -8,08 min



d.....



e.....



f.....

Definitions:

g-Residential:

.....

.....

h-Industrial:

.....

.....

3- Video

Translate:

i-Neighbourhood (5.09-5.29")

j-Wasteland (8.02-8.11") :

k-Slum (8.12-8.30")

l-Ghetto (8.32-8.47") :

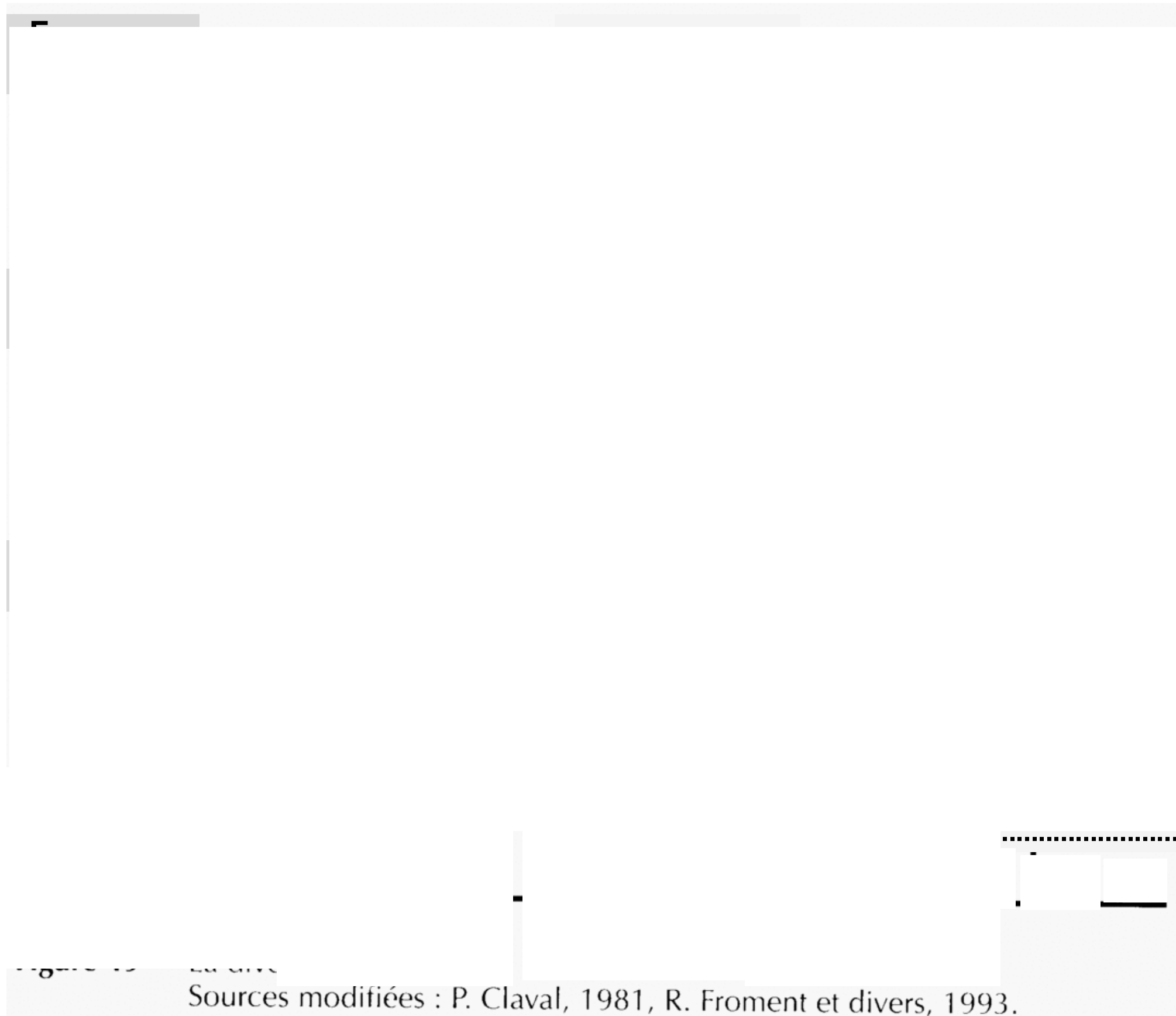
m-Shantytown (9.08-9.37") :

UNIT 1 - HANDOUT 4 B1

CITIES IN THE WORLD

Let's go to visit a city!


4- Fill the gap.



UNIT 1 - HANDOUT 4 B2
CITIES IN THE WORLD

Let's go to visit a city!

5-Listen to the road vocabulary and train yourself / fill the gap



Source: learningchocolate.com
Authored: Jollypix

Create a virtuel tour of a city using a maps apps

- Go on <https://www.google.fr/maps>
- Pick a city of your choice
- Use the yellow man to travel in this city
- Take notes of your tour
- Be able to use specific vocabulary
- Create an audio recording (with your smartphone for eg) in which you describe your tour. Explain what you see and how you stroll (*se balader*) in the streets of your city.

